


Active
Holidays in
the Region
of Western
Serbia



TAKE
A DEEP
BREATH
AND LOOK
UP HIGH
IN THE SKY







Dear guests, friends, travelers, children and young people, the young at heart and you living your best age...

Dear nature, challenge and relaxation lovers, dear adventurers and inquisitors welcome to the region of Western Serbia, a heavenly retreat in nature and the home of hospitable people.

We want to surprise the uninformed, make the indecisive happy, change the mind of the sceptics! On these pages we offer you a little piece of heaven, a short guide to active holidays on wonderful locations in Western Serbia. We offer rest if you get tired, relaxation and oblivion if you are tense; we offer excitement and thrills to curious minds, and adrenaline-pumping activities to the brave.

There are plenty of reasons to visit!

You can choose going on a leisurely hike across flowery meadows of Mount Zlatibor, Tara, Kamena Gora... Or fishing in the Drina, Lim and Skrapež, crystal clear mountain rivers... Or the Drina and Lim rafting. You can go cycling through attractive landscapes or hunting in the Tara woods. Or would you rather go canyoning in the Djetinja, Dubočica and Mileševka rivers? It's possible you prefer skiing on Tornik or snowmobile and four-wheeler riding in beautiful mountains of Zlatibor, Tara, Zlatar and Golija. You may as well choose horseback riding or just enjoy gathering medicinal herbs. You can also enjoy taking deep full breaths of fresh air while taking in the incredible scenery of Golija Mountain.

Whatever kind of holiday you choose, we are convinced you will recognize, even for a brief period of time, the place you have always wanted to explore.

We will be waiting for you!

Tourist Organization of Western Serbia

WESTERN SERBIA

RELAX YOUR BODY, FEED YOUR SOUL

The region of Western Serbia is rich in picturesque and idyllic countryside making life look unreal in its beauty and making you feel special and privileged.

Shady, lush evergreen and deciduous forests; clear, hot mountain streams, sparkling waterfalls and crystal clear springs; rolling plateaus, magnificent mountain peaks connecting you to the blue heavens...

Such an environment is a haven for activities that relieve the stress of the urban din and inject a dose of blissfully pure air, enjoyed among friendly and cordial folk.

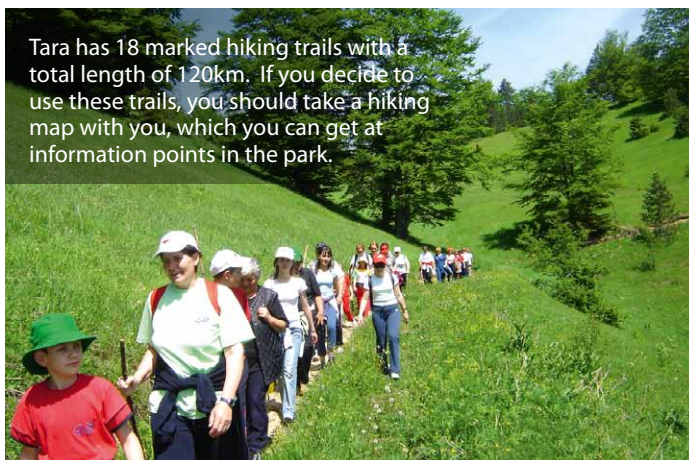
If you travel through the region from east to west, make sure to visit Arilje. Follow the marked hiking trails to reach the village of Brekovo and visit Vodena Cave (Water Cave), an attraction of the region in the vicinity of the Church of St. Nicholas built in the 13th century.

Hiking lovers can enjoy the hiking trail between Roška Ploča and Drežnička Gradina situated in the shiny Požega basin that leads to the local tourist attractions: Roška Spa and a suspension bridge spanning the river Rzav. There is also the ranch "Orlovo gnezdo" ("Eagle's Nest") aimed at experienced mountaineers.

There are few who haven't heard of the mountain goddess Tara with its slopes unreal in their beauty making it a real heaven for hikers and mountaineers. While hiking any of this area's numerous trails of different length and severity, the scent of various fragrant forest plants and rare endemic species such as Pančić spruce will follow you on your way. At the end of the road there are beautiful lookouts you just need to climb.

Those who prefer challenges and a harsh environment can visit Golija, the Biosphere Reserve and the only nature park in Serbia declared by UNESCO's MAB Council. If you are not brave enough to visit Golija, you can go to Mucina voda (Mucina Water), Gliječ, Ravana, Palibrčki grob (Palibrčki Tomb), Šljivičko brdo (Šljivičko Hill)... You should visit Taorska vrela (Taorska Springs), Divčibare, caves and waterfall in Skakavci in the municipality of Kosjerić. In the municipality of Priboj there are a Glacier Cave, medieval towns, the monasteries of Uvac and Orahovica, Crni vrh, Ljeskovac and the hermitage Bjeličkovica. In the region of Prijepolje you will find a real pearl in the form of the Sopotnica River cascades, the air spa of Kamena Gora (Stone Forest), Jadovik, the Mileševka River Canyon...

Tara has 18 marked hiking trails with a total length of 120km. If you decide to use these trails, you should take a hiking map with you, which you can get at information points in the park.



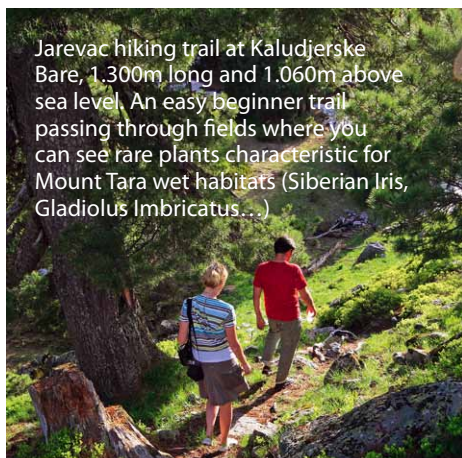
Nova Varoš invites you to enjoy the natural beauties and pearls of Uvac and Zlatar for climbing the Uvac River Canyon and Mount Zlatar represents a true enjoyment. The 7 km long trail connects two beautiful lakes – Zlatarsko and Radoinjsko Lakes. The starting point of the hike is Kokin Brod, in the vicinity of the visitor centre, while the finishing point is the lake beach at Radoinja. The longest section of the trail passes through the Special Nature Reserve Uvac in the vicinity of the ethno village of Vraneša so the hike can be combined with a visit to the village, a lookout or the visitor centre.

After a short break in Užice, you can go to Jelova Gora (Jelova Forest), Kadinjača, Zlakusa, Bela Zemlja (White Land). If you decide to hike all the way to Mount Zlatibor, take a break at the monument on Šumatno Hill, and visit Ribničko Lake and the Natural Monument of Stopić Cave.


STEP BY STEP...

Recreational hiking in the region is an attractive recreational alternative for those seeking a challenge. Famous painter Paul Klee once said "on foot you see better". Hiking is more than just walking – it is an intense experience of nature through its scenery and scents. In Western Serbia you will get to know and experience nature from the marked hiking trails of Mount Tara, Zlatibor, Zlakusa, Jelova Gora near Uzice, in the area of Mount Zlatar and elsewhere. One exceptional challenge is conquering Kamena Gora near Prijepolje, a beautiful village of centenarian residents. Hiking has an important tradition in the Prijepolje area and there are around 100 kilometres of marked trails.






Jarevac hiking trail at Kaludjerske Bare, 1.300m long and 1.060m above sea level. An easy beginner trail passing through fields where you can see rare plants characteristic for Mount Tara wet habitats (Siberian Iris, Gladiolus Imbricatus...)




Hiking – educational trail “Banjska Stena” (“Spa Rock”) at Mitrovac, 6.5km long, for visitors of all ages. All you need is comfortable shoes and a good will. The trail is an easy 1 hour 30 min walk.



There are several beautiful hiking trails at Zlatibor. The famous Čigota, well known for its weight loss program, uses these popular hiking trails on the beaten path.



Apart from the recreation and pleasure, enjoying the natural beauties and rarities of this area, you will be able to see numerous cultural and historical monuments. Well marked hiking trails connect Zlatibor and Zlakusa, Mokra Gora and Kadinjača, Jelova Gora and the Derventa River Gorge.



The hiking trail “Terzića avlija” is divided into four sections according to the length and severity. They intersect each other so they are available to all the types of hikers. The longest trail is called “Dušan the Mighty” (24.8km). Then there are the trails “The First Užice Partisan Detachment” (14.9km) and “The Potters of Zlakusa” (14.2km). “The Trail of Health” (5.8km) is the shortest and the easiest one. The starting and finishing points of all the trails is in the ethno park of Terzića avlija.

There are marked trails at Golija and nearby Ivanjica with a total length of 100km.

Hikers can enjoy the circular trail, a part of the European Walking Route E7, connecting the natural and cultural monuments of Priboj, Prijepolje, Nova Varoš, Sjenica and Ivanjica.

CONTACTS

Tourist Information Centre of Arilje municipality
tel/fax: +381 31 891 287
ticarilje@gmail.com

Mountaineering Association “Stari Vlah” Section
Based in Čačak
Contact person:
Miljan Vasiljević
+381 63 71 62 404

Bajina Bašta
Mountaineering Association “Omorika”
“Vukovi sa Drine”

Ivanjica
PSK “Golija” Aco Marković
+381 65 64 08 299

PSK “Stari vlah”
Zdravko Čurčić
+381 64 32 77 902
Darko Čurčić
+381 64 32 77 902
starivlah@gmail.com

Tourist Organization of Kosjerić
+381 31 782 155
tokos@open.telekom.rs

Mountaineering and Ecology Club “Subjel”, Kosjerić
Milan Vasović
+381 63 10 94 146
subjel@ear.rs

Požega
“Maljen” Mountaineers Association
Milovan Vuksanović
+381 69 74 04 01

Priboj
“Ljeskovac” Mountaineering Association
Haris Djidić +381 64 15 89 234


Prijepolje
Mountaineering Club “Kamena Gora”
Ilija Andrejić
+381 64 8289 888
Ilijaandriji@yahoo.com

Užice
“Rujno” Mountaineering Association
Ivan Obućina
+381 65 50 00 622

Zlatibor
Institute for the Thyroid Gland and Metabolism “Čigota”
+381 31 841 141

Mountaineering Association
+381 64 815 52 64, +381 64 248 09 96
Tourist Organization of Zlatibor
+381 31 841 646

The track connecting Zlatibor and Tara via Mokra Gora is a real paradise for cyclists. Along with the main route connecting the two mountains, there are circular cycle routes at Zlatibor, Mokra Gora and Tara.



Zlatibor – marked cycle routes at Tornik and the one leading from Zlatibor to Semegnjevo.



Tara – ideal for cycle tourism. Kilometres of really good asphalt and macadam roads passing slopes of Tara mountain allow cycling at all times of the year regardless of the weather conditions, even during the winter.



ENJOY THE MOVEMENT

Due to specific geographic features and natural characteristics of the region of Western Serbia, you can choose different types of outdoor recreation. The adventure spirit and imagination joined together in the intense feeling of enjoyment will lead you to the cycling adventure down the beautiful cycle routes through the fragrant forests of Mounts Tara, Zlatibor, Golija and Zlatar as well as through the unbelievable beauty of the Uvac River Canyon.

Terrain configuration of the region of Western Serbia will influence your cycle route choice. There are all types of routes: from the easy ones for beginners, to the medium-hard ones for those seeking recreation to the hard ones for lovers of mountain cycling.

You can start from the 4 km long Arilje hiking and cycling circular track on the hill of Klokoč and it will lead you to the Klokoč lookout.

In Požega, the town on the plain, asphalt roads have been successfully used for cycling competitions. As for those who just want recreation, the route Kosjerić – Arilje has been used for these purposes for years.

If you want to go cycling in the vicinity of Ivanjica, you can go to Jankov Kamen (Janko's Rock), Bojevo Hill, Tičar Lake, Grački krst (Grački Cross) or Okruglica Lake. The route from Prilike to Mučanj and further to Šitkovo is also pretty interesting.

In summer the international biathlon competition is organized in Priboj. The route follows the Lim River flow from Priboj to Rudo, a place in Republika Srpska.

Kamena Gora near Prijepolje is good for cycling and a specially attractive route in the area is the one leading from Sopotnica to Tičije Field.

You will get to know the region of Nova Varoš best if you go cycling down the route Zlatar – Drmanovići – Radijevići – Šipovik – Akmačići – Gujaničića mala – Pavlovića Bridge – Božetići – Šitkovo – Katići. At 1.250 m above sea level cycling will lead you to hidden and ideal places for rest, recreation and enjoyment whether it is summer or winter.

CONTACTS

Mountaineering Association "Omorika"
PSK "Stari Vlah", Zdravko Čurčić
+381 64 24 54 686

Mountaineering Club "Kamena Gora"
Ilija Andrejić +381 64 82 89 888
Ilijaandrejić@yahoo.com
Cycling Club "Merks"

Cycling Association "Ciklon"
064 8155283


Čajetina Municipality
Rent a bike, +381 64 86 45 458
Tourist Information Centre
of Arilje municipality
+381 31 891 287, ticarilje@gmail.com

Djetinjarenje
(Djetinjareeing) – cycling
through the Djetinja River
gorge is organized every
year. The cycle track runs
along the old narrow-
gauge railway, along the
banks of the Djetinja
River and through tunnels
finishing at the Vrutci dam.



WATER ADVENTURES

There are ideal conditions for an adrenaline-pumping experience of rafting on the Lim, Drina and Uvac Rivers. Sailing down the river through rapids in an inflatable boat is a great experience but rafting down the fast mountain rivers of Drina, Lim and Uvac in the region of Western Serbia and even the short rivers of Skrapež, Rzav and Djetinja represent a real challenge for a modern nomad seeking for thrills and adventures.



Momentarily swift, then instantly calm, briefly wild and powerful, then deceptively mild and meek. The River Drina...

Rafting down the Drina River, a tradition more than 80 years old, has become a worldly popular touristic and recreational event named "The Drina Regatta". It is organized every year in July in the 25 km long rafting route from Perućac to Rogačica.

"The Drina Downfall" is organized in summer. It is the sail down the Drina Route in all kinds of boats from Perućac to Bajina Bašta and Ljubovija town.

The clear mountain river Lim is cut into hilly and mountainous terrain of Western Serbia. It is one of the most beautiful rivers in the region. It is surrounded by the wild atmosphere of romance – high cliffs, ravines and gorges, waterfalls, springs and wells... The rafting season on the river Lim usually starts in May since that's when there is abundance of water and rafting is very exciting. The rafting route starts at the lake of Plav, the Lim river source, and





ends at the confluence of the rivers Lim and Mileševka. It is a 130 km long route. More and more rafters from Serbia, Montenegro and Bosnia and Herzegovina, keen to find adrenaline-pumping activities, friends and fun gather on the river Lim every year.

The emerald green river Uvac flows between the northern slopes of mountain Zlatar and south peaks of Mount Zlatibor massif. The ensnared meanders are a part of the divine beauty of the Uvac canyon valley, beauty that you have to witness. The Uvac Canyon Regatta starts at the Uvac lake. You can see the griffon vulture habitat, the Glacier Cave and walls of Jerina's town on the route.

CONTACTS

Arilje
Extreme Sports Club "Tifran"
Uroš Jovanović, +381 62 428 987,
Milijan Vasiljević +381 63 716 24 04
Prijepolje
Rafting Club "Lim Lučice"
Branko Divac, +381 65 52 44 750

Mountaineering Club "Kamena Gora"
Ilija Andrejić, +381 64 82 89 888
Ilijaandrejic@yahoo.com
Rafting Club "Kolovrat"
Dragoljub Simović, +381 15 69 76
Rafting club "Era", +381 64 413 17 52



HUNTING STORIES

The exceptionally rich flora and fauna of the territory of Western Serbia have been granted special regimes protecting certain parts of the region, reserving plenty of space for lovers of the hunt. Nine organized hunting grounds are available for visitors to hunt wild boar, roe deer, hare, pheasant, partridge, quail and some other predators.

More than three thousand hunts are organised by local hunting associations, who coordinate a variety of attractive hunting events. The Pursuit of the wolf, fox hunts and the Hunters Assembly on Zlatibor attract upwards of two thousand participants. Apart from the wolf and fox hunts, it is also possible to hunt roe deer, wild boar and quail on the Zlatibor hunting ground with a surface area of 59.000 ha

These hunts have also brought recognition to the mountains around Ivanjica, the rocks of Lisja Stena near Priboj, as well as part of Mount Tara. Hunting ground in Nova Varoš covers a surface of more than 50 ha and there you can have organized group hunt for big and small games. In the Arilje area you can go hunting in the villages of Visoka, Severovo, Dobrač and on Mount Golubac. It is possible to hunt pheasant, hare, wild boar, roe deer and fox.

CONTACTS


LU "Soko" NP "Tara"
Hunters Association Kosjerić
Milomir Jovanović, president
+381 69 82 56 210
brkozmaj@open.telekom.rs
Hunters Association
"Knjaz Miloš"
Milovan Tešić, Požega
+381 64 22 11 689
Hunters Association Priboj
Rade Toković +381 33 24 51 008
LU "Kozomor" +38133 62 168
Mičo Zorić, president
Contact person: Mirko Roljević
+381 48 82 296

Hunters Association Prijepolje,
Rodoljub Vasiljević
+381 69 711 203, +381 33 710 072
luprijepolje@beotel.net
Forestry land Prijepolje
Vukota Dubak +381 64 81 55 314
lovstvo@srbijasume.rs
Hunters Association Čajetina
+381 31 831 602
Hunters Association "Branko
Đonović", Arilje, Miloš
Stefanović +381 65 609 47 88
Hunters Association
Čemernica, Mičko Mijailović
+381 66 88 88 700

Wild animals continually bred in the Djetinja hunting ground with a surface area of 54.334 ha are: roe deer, wild boar, chamois, brown bear, hare, pheasant, gray partridge, and chukar partridge.

Šargan hunting ground covers an area of 13.784 ha and is situated in the vicinity of the famous Šargan Eight. Here you can hunt roe deer, wild boar and hare. The same type of game can be hunted in the Jelova Gora hunting ground.

There are also exceptional hunting opportunities on Mounts Golija, Javor and Mučanj where you can hunt wolf, hare, fox, roe deer...



In the Tara hunting ground with a surface area of 17.700 ha bred animals are: bear, chamois, roe deer, hare, hazel grouse and chukar partridge. It is allowed to hunt chamois, roe deer and wild boar. The bear is protected since there is the closed season on bear hunting during the entire year.

THE ENJOYMENT OF FISHING

The wealth of clear mountain rivers and spotlessly clean lakes make the region of Western Serbia a sport fishing paradise.

The Drina, along with the lakes of Perućac and Zaovine pose a challenge for any sport fisherman. Its waters are rich in various river fish, most notably the huchen or Danube salmon, a species endemic to the River Drina. It is well known for the biggest huchen specimens in Europe weighing up to 30 kg. In addition to the huchen, there are also, grayling, carp, trout, common nase, chub, pike, catfish, etc. Anglers are particularly fond of Zlatar Lake and the restless whirlpools of the River Lim in the Prijepolje and Priboj neighbourhood, as well as the Skrapež and Kladoroba in Kosjerić. A unique hatchery of brook trout is in the municipality of Ivanjica, one of its kind in Serbia.

The nature was generous towards Požega with gifts such as the rivers Djetinja, Rzav, Moravica, Skrapež, Kamenica, Lužnica and Zapadna Morava. The whole flow of the Veliki and Mali Rzav on the territory of Arilje municipality up to the Švelj dam is salmonid (fishing with live baits is not allowed) and it is possible to fish brook trout and grayling. All the way from the dam to the confluence of the rivers Rzav and Moravica you can fish common nase, chub, barbel, and you can come upon large specimens of trout and huchen.

CONTACTS

OSR, "Mladica", NP Tara

Fishermen's Association "Skrapež", Kosjerić
Ivan Jovanović, +381 63 11 65 944

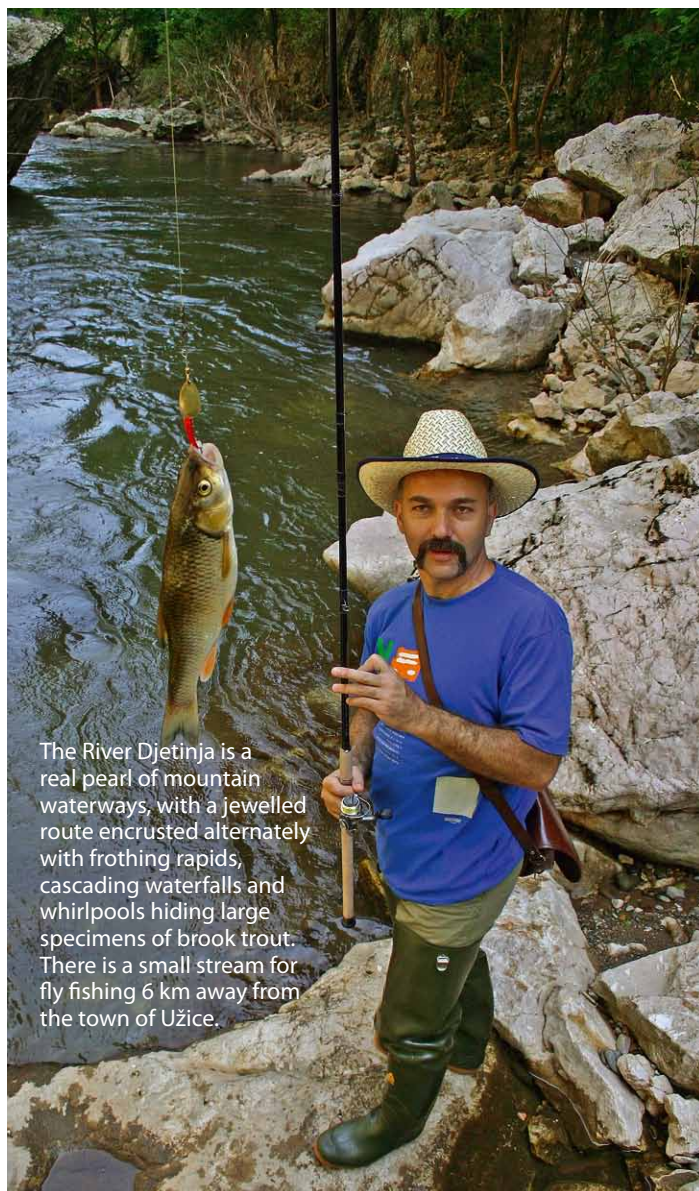
Fishermen's Association "Skrapež",
Požega, Žiko Karaičić +381 64 13 11 411

OOSR "Lim", Prijepolje
Besim Beganović, +381 64 19 33 786

Fishermen's Association "Djetinja"
+381 31 519 812

Municipality Sport
Fishermen Organization "Rzav",
Duško Velanac, +381 60 70 32 321

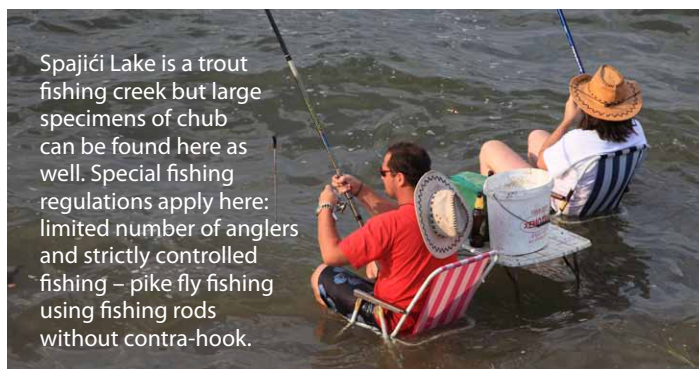
Sport Fishermen's Association
"Moravica", M. Glavinić +381 64 88 99 455
UR "Mladica", Priboj, +381 63 81 59 039




The River Djetinja is a real pearl of mountain waterways, with a jewelled route encrusted alternately with frothing rapids, cascading waterfalls and whirlpools hiding large specimens of brook trout. There is a small stream for fly fishing 6 km away from the town of Užice.



Vrutci Lake is a place of the traditional sport fishermen competition organized by the Fishermen's Association OOSR "Djetinja", Užice.



Spajići Lake is a trout fishing creek but large specimens of chub can be found here as well. Special fishing regulations apply here: limited number of anglers and strictly controlled fishing – pike fly fishing using fishing rods without contra-hook.



In Ribničko Lake, as well as on the rivers of Rzav and Katušnica you can fish chub, gudgeon, carp and brook trout.

DARE YOURSELF

Western Serbia offers many opportunities for the bold and the brave to test their adventurous spirit. Paragliding, kite sailing, rafting, free climbing, orienteering, canyoning, motocross... these are just some of the activities offering a controlled dose of adrenaline.



PARAGLIDING

There are few types of recreation and relaxation that offer you flight into freedom and a possibility to touch the sky as paragliding and parachuting do. The sky above Western Serbia even offers a bonus – a view of the breathtaking beauty! Come and choose to fly! The adrenaline and the beauty of nature will take care of everything else. Come and visit takeoff spots in Prijepolje, Zlatibor and Ivanjica.



SNOWMOBILE AND FOUR-WHEELER RIDING



You can have this kind of fun and leisure in the vast fields of mountains Zlatibor, Golija and Mučanj.

CONTACTS

Čajetina municipality
+381 31 831 431

TOO Ivanjica
+381 32 665 085

HORSEBACK RIDING

No, horseback riding doesn't have to be the activity of the privileged! It can be an occasional recreation while you spend your holidays in the region of Western Serbia. Why don't you take riding lessons at Zova ranch on Mount Zlatibor or go recreational horseback riding at Dora Equestrian Club on Mount Tara?

CONTACTS

Equestrian Club "Dora"
+381 60 090 19 62

Equestrian Club "Farma Zlatibor"
+381 62 267 920

Ranch Zova +381 64 46 60 129



FREE CLIMBING

Looking up high in the sky you can choose locations where you can enjoy an illusion, even for a brief moment, that you are on your way to the top! In Western Serbia there are wonderful free-climbing tracks on several locations in the Prijepolje area: Sokolica, Gradina, Kamena Gora, the River Lim canyon, Sopotnica. As for Požega, there are tracks at Orlovo gnezdo (Eagle's Nest) and Jelen Do. There are several climbing routes on the rock near the Hadži Prodanova cave.



CANYONING

For some people it is a sport while for the brave – it is a challenge making your heart beat faster! You need to be particularly brave and knowledgeable and to put in much personal effort! If you satisfy all the conditions you can start an adventure! Canyons of the rivers Dubočica, Mileševka, Uvac, Djetinja and Drina are waiting for you.

CONTACTS

Mountaineering Club "Kamena Gora"
Ilija Andrejić
+381 64 82 89 888
ilijaandrejic@yahoo.com

PSK "Stari vlah"
Zdravko Čurčić, +381 64 32 77 902

ORIENTEERING

The nature is beautiful but it can be cruel as well! If you get lost in the endless labyrinth of woody hills and mountains, fast mountain rivers and steep cliffs, that is. So come and learn how to orienteer in nature! The areas of mountains Tara, Zlatibor, Zlatar, Golija, Jelova Gora and the town of Ivanjica are ideal for orienteering!

CONTACTS

Mountaineering Club "Kamena Gora"
Ilija Andrejić +381 64 82 89 888

PSK "Stari vlah"
Zdravko Čurčić, +381 64 32 77 902



For fans of speleology Western Serbia is a real challenge. Out of the numerous caves in the area, two are adapted to handle tourist visits.

The most famous of the area's caves is Potpec Cave, nestled above the villages of Potpec and Zlakusa. This exceptional monument of nature cuts deep into the limestone cliff. The entrance to the cave is the most monumental in Serbia: some 50 metres high, it is 12 metres wide at the floor and 20 metres wide at its ceiling.

Stopic Cave, to be found in the Zlatibor village of Rozanstvo, has a beauty of form that merits special attention. The distinctiveness of this cave is expressed by the beauty of its decorations, unique tuffaceous baths (alcoves surrounded by natural stone walls where the water builds up, fills the baths and then flows from them in a unique cascade).

Hadži Prodanova cave is situated 7 km away from the town of Ivanjica on the road to Guča. The explored part of the cave has a total length of 400 m and it consists of two floors.

The Usac cave system holds special speleological value as the largest cave system revealed in Serbia to date. Located at the foot of Mount Zlatar, it consists of two interconnected channels linked by the caves of Usac and Ledena, as well as the Bezdán (Bottomless) Pit, covering a total length of 6,185 metres.

Walking through the canyon of the Panjica river all the way to Water Cave (waterfalls, well, caves) is a great challenge for those seeking an adventure.

CONTACTS

Extreme Sports Club "Tifran"
Uroš Jovanović, +381 62 42 89 87,
Milijan Vasiljević +381 63 716 24 04

Tourist Information Centre of Arilje municipality
+381 31 891 287, ticarilje@gmail.com

Tourist Organization of Užice
+381 31 500 555
infocentar@neobee.net
www.turizamuzica.org.rs



GLOW IN THE DARK

DIVING



The Memorial "Pajo Potežica" is organized in July every year. The competition is held at the most beautiful river beach of the Lim river, 10 km away from the town of Prijepolje.

The town of Užice also has a long tradition of the diving competition being organized at the old railway bridge. There are diving jumps organized at the Arilje river beach of Urjak from the 10 m high diving boards.

CONTACTS

Institution "Veliki park", +381 31 521 737

Hotel "Zlatiborska noć", Bela zemlja
+381 31 572 910

Hotel "Omorika", Tara
+381 31 593 530

Hotel "Mečavnik", Mokra Gora
+381 031 800 686, 800 680

Wellness center "Thai Spa", Zlatibor
+381 31 587 767, +381 31 845 444

Special Hospital "Zlatibor" (Čigota)
+381 31 841 141

CMC Club "Satelit", Zlatibor
+381 31 841 188

Hotel "Zlatibor" Mona doo
+381 31 841 021

Hotel "Olimp", Zlatibor
+381 31 842 555

Sport Tourist Centre Zlatibor
- Wai Tai +381 31 848 140
Zlatibor Lakes, +381 31 849 064
Jokino Vrelo +381 31 582 000
Community Centre Čajetina
+381 31 831 431
Tourist Information Centre
of Arilje municipality
+381 31 891 287

Boškova voda, Ljubiš
Special Hospital
for Rehabilitation Ivanjica
+381 32 661 690
Hotel Park, Ivanjica
+381 32 661 397
Swimming pool "Atlantik",
Luke village
+381 66 46 40 47

BATHS

SWIMMING POOLS, SAUNAS, WELLNESS AND SPA OFFERINGS

Taking a bath in one of the numerous river baths, surrounded by the pine trees and fragrant scent of medicinal herbs...Swimming in the pool or wellness and spa activities... All of that is offered to you by the local tourist destinations in the region of Western Serbia.

In the very centre of the town yet hidden in the rich greenery there is the Užice town beach on the river Djetinja offering respite and refreshment. If you keep walking upstream you will come across the bath spot in Vrutci. On the way to Zlatibor, you can visit Jokino Vrelo (Jokino Spring) and when you reach Mount Zlatibor, your choice is rather big. Along with plenty bath spots on the river of Ribnica, there are swimming pools as well as wellness and spa activities in the hotels.

You can also take a swim on Mount Tara and Mokra Gora since there are the swimming pools in the hotels Omorika and Mečavnik. There is the Olympic-size swimming pool in Kosjerić.

If you prefer swimming in the open-water, you can visit numerous bath spots on the Rzav river in Arilje. Some of them offer sports and fun activities. Zlatar Lake beaches are also attractive. In Ivanjica area there is an open swimming pool in the village of Luke, and if you want to feel more comfortable you can visit the pool with the wellness spa program in the hotel Park or in the Special Hospital for Rehabilitation. The offer is rich the choice is yours.



THE CONNECTION WITH NATURE



In the peace and tranquility of mountain forests, flowery meadows and crystal clear air of the region of Western Serbia you will find your inner peace and a lost connection with nature. Gathering medicinal herbs and forest fruits is just one of the ways to achieve it.

Amid intact natural surroundings you can gather various kinds of medicinal herbs and forest fruits – from peppermint, thyme, St John's wort, yarrow, dandelion, lemon balm, valerian – to blueberry, blackberry, wood strawberry, juniper, mushrooms... The ideal areas for the activity are the Tara National Park, Zlatibor and Golija meadows and Zlatar forests. Tidy and intact villages of Kosjerić, Požega, Nova Varoš, Priboj and Prijepolje hide "a good health" from the nature in a form of various and little known medicinal herbs. Come and see for yourself.

CONTACTS _____

Nutrition by Nature "Sremuš"
Radenko Lazić +381 64 34 64 455
www.sremus.org
radenko.lazic@gmail.com



WINTER JOY

From alpine skiing to snowboarding, from healthy cross-country sledging to Nordic skiing, winter sports are focused on physical activity and good fun. The mountains of Western Serbia are inspiring beacons of company and close contact with nature, while the crystal clear air and local cuisine provide you with the strength needed for your favourite winter sport.

All of the mountains of Western Serbia offer tailored ski slopes for alpine skiing of various categories: Zlatibor, Tara, Zlatar, Golija and Mokra Gora.

Tornik – Zlatibor, the best known ski resort in this part of Serbia, situated at an altitude range of 1.110 – 1.490 m, is 9 km away from the Zlatibor tourist centre. The resort is capable of transporting 5.400 skiers per hour. Ski resort Tornik is equipped with a six-seater chairlift with a capacity of 3.000 per hour. There are also two ski lifts, anchor type, with a capacity of 2.400 skiers per hour. Four ski runs – Čigota, Tornik, Ribnica and Zmajevac are equipped with the artificial snowing system. In the ski resort Tornik there is a new type of installation, so-called tubing that, along with the chairlift, can be used both in summer and winter. It provides all those who decide to try it out with immense satisfaction and excitement. The ski resort is also equipped with a children's playground and a carousel.

The ski resort Mokra Gora -Iver is just 7 km away from a famous hill of Mečavnik. Ski runs are equipped with seven SUFAG snowmaking machines. The ski lift, anchor type, with a capacity of 1.000 skiers per hour is installed in the ski resort. The ski lift is used for four ski runs of a total length of 4 km.

CONTACTS


Ethno village Drvengrad
+381 31 800 680

Ski Resorts of Serbia
www.skijalistasrbije.rs

Ski Resort Tornik
+381 31 315 0004, +381 31 315 0005
Ski servis Tornik
+381 63 80 13 812

Ski Club Golija,
Zoran Avramović +381 64 27 48 569

Tourist Organization Sjenica
+381 20 744 843, garibovicm@verat.net.



Ski run Nagramak of a total length of 860m, 1.300 m above sea level is 4 km away from Mitrovac. Due to installed lights, the range of services also includes night skiing.

Ski run near the hotel Omorika is for beginners and recreational skiers who can also enjoy night skiing.

On Mount Golija, there is a ski run of a total length of 500 m, 1.400 m above sea level located on the Dajić Hill. It is exceptionally good for beginners.

On the slopes of Mount Zlatar, in the town of Nova Varoš, right next to the Belgrade – Adriatic Sea highway there is the ski resort Briježdja. The ski run is equipped with a modern four-seater chairlift with a capacity of 1.200 skiers per hour. It can be used for panoramic sightseeing of the town. The ski run is 1 km long.

In Nordic Ski Centre "Pašino brdo" in Sjenica, there are two ski runs for ski running and biathlon. Their total length is 5 and 2.5 km.



DON'T MISS SEEING...

Water Cave in the Arilje area which is an attraction in itself. The Klisura Monastery next to the Arilje – Ivanjica highway, the St. Nikola Church in the village of Brekovo, the Visoka spa in the river Rzav canyon. Visiting the St. Achilius Church is a must.

Your stay in Ivanjica is a chance for you to visit the old town (the stone bridge, the Church of St. Emperor Constantine and St Helena, the Monument to Draža Mihailović, the Monument of Revolution, the hydroelectric plant and waterfall, the town park) and the Monument to Major Ilić on Mount Javor.

When you get to the mountain beauty Tara, make sure to visit lookouts Predov krst and Banjska stena (Spa Rock), places where you get to know the real meaning of beauty! Pay a visit to the Rača Monastery, take a walk down its tourist centre Kaludjerske bare, take a look at Zaovinsko Lake...

Feel tranquility of the Kosjerić area and visit the wooden church in the village of Seča Reka, Taorska Springs in early spring, Kozomor, the Kotlina waterfall in Skakavci, the mountaineering camp for children, Subjel...

In the tranquil plain of Požega valley visit the Railway Museum, Memorial Complex Miloš Obrenović in Dobrinja, the Prilipac Monastery, the monastery and protected ambient unit in the village of Godovik, the wooden church in Gorobilje...

You can hear nature's call of freedom in the town of Nova Varoš, in the Uvac Special Nature Reserve, the griffon vulture habitat. You just need to visit the monastery and forest house in Vodena Poljana...

The Priboj area is famous for the Whirlpool of Valina – IV degree, Glacier Cave in Krnjača, Potpec Lake, the river Bučevka canyon, the monasteries of Banja, Uvac and Orahovica, the hermitage Bjeličkovica in Kratov, the church in Pobraće...





There is the Monastery Mileševa in Prijepolje with its famous fresco Beli andjeo (White Angel). You can visit a medieval town of Mileševac there as well as waterfalls of the Sopotnica, Kamena Gora air spa, monasteries of Kumanica and Davidovica...

Visiting Užice actually means visiting Jelova Gora, Potpeć Cave, ethno park Terzića avlija, potters in Zlakusa, Memorial Complex Kadinjača, the Šargan Eight, the ethno village of Drvengrad, NP Tara, the White Church in Karan...

When on Mount Zlatibor, you can visit the Monument to fallen soldiers on the Šumatno Hill, Hydro-power plant Kokin brod and Ribničko Lake, the memorial fountain in the centre of Zlatibor built by King Aleksandar Obrenović in 1893 (the King's Waters). You can also visit the wooden church in the village of Jablanica, monasteries Uvac and Dubrava, the wooden church and natural bridge in the village of Dobroselica, the open-air museum – ethno village Sirogojno, the waterfall in Gostilje, numerous smokehouses in the village of Mačkat...



HIKING AND MOUNTAINEERING

Municipality	Location	Contact	Attraction
Arilje	Vodena Cave (Water Cave)	Reception and organized hiking trips: Branko Vukajlović, +381.63.68.56.70, +381.31.890.517 Milijan Vasiljević (Mountaineering Assoc.), +381.63.716.24.04	Water Cave (waterfall, cascades, the Panjica river, the entrance to the cave)
Arilje	Hiking and cycling track and lookout Klokoč, Kukutnica (1.382 m above sea level – the highest peak of the Arilje municipality), the lookout Malič	Tourist Information Centre of the Arilje municipality Tel/fax:+381/31/891/287 e-mail: ticarilje@gmail.com	The St. Achilius Church Kukutnica, attraction on the way to it: Bjeluši, (1818), the church in Brekovo (XII century), Water Cave, Zijača Cave
Bajina Bašta	The Mount Tara area	Mountaineering Association "OMORIKA"	Pančić Spruce, lookouts...
Bajina Bašta	The Mount Tara area	"Vukovi sa Drine" ("Wolves from the Drina")	Pančić Spruce, lookouts...
Ivanjica	Planina Golija kod Ivanjice	PSK Golija, Aco Marković, +381.65.64.08.299 PSK Stari Vlah, Zdravko Ćurčić, +381.64.24.54.686	Golija is the biosphere reserve and the only nature park in Serbia declared by UNESCO's MAB Council. Lookouts: Jankov Kamen, Bojevo Hill, Tičar and Okruglica Lakes, Grački krst...
Ivanjica	The town Ivanjica surroundings	PSK Stari Vlah, Zdravko Ćurčić, +381.64.24.54.686, starivlah@gmail.com PSK Stari Vlah, Darko Ćurčić, +381.64.32.77.902	Mucina voda, Gliječa, Ravana, Palibrčki Tomb, Šljivičko Hill
Kosjerić	Mionica-Divčibare, Mionica-Subjel, Seča Reka-brdo Grad, Ražana, Radanovci-Sijanje	Mountaineering and Ecology Club Subjel, Kosjerić Milan Vasović, +381.63.109.41.46, subjel@earth.rs	Taorska Springs, the wooden church, unrevealed caves, Kozomor, waterfall Kotlina in Skakavci, mountaineering camp for children, Subjel
Zlatibor	The village of Gostilje	Tourist Association Gostilje +381.64.851.76.51	Waterfall in Gostilje
Požega	Požega, Loret	Mountaineering Association "Maljen", Milovan Vuksanović, +381.69.740.401	
Priboj	Crni vrh, Ljeskovac, Krnjača	Mountaineering Association "Ljeskovac" Džidić Haris, +381.64.15.89.234	Glacier cave, medieval towns, monasteries of Uvac and Orahovica, hermitage Bjeličkovica in Kratovo
Priboj	Crni vrh, Lisja stena, Krnjača	Mountaineering Association "Ljeskovac", +381.64.15.89.234	Glacier cave in Krnjača
Prijepolje	Natural monument "Cascades of the Sopotnica", Kamena Gora, Jadovnik, Zlatar, Pobjenik, Babine, the Mileševka canyon	Mountaineering Club "Kamena Gora", Ilija Andrejić +381.64.82.89.888, Ilijaandrejic@yahoo.com	The Mileševa Monastery, the medieval town of Mileševac, cascades of the Sopotnica, Kamena Gora air spa
Užice		Mountaineering Association "Rujno", Ivan Obućina, +381.65.500.06.22	Jelova Gora, the Potpeć Cave, Ethno Park "Terzića avlija", Memorial Complex "Kadinjača", the Šargan Eight, Ethno Village "Drvengrad", NP Tara
Zlatibor	Zlatibor, Šumatno Hill	Institute for the Thyroid Gland and Metabolism "Čigota" +381.31.841.141	Monument to soldiers fallen in the WW II on the Šumatno Hill
Zlatibor	Mountain peaks, Čigota, Tornik	Mountaineering Association, +381.64.190.07.53	Ribničko Lake, Natural Monument Stopić Cave
Zlatibor	Zlatibor	Tourist Organization Zlatibor, +381.31.841.646 Information centre of the TO Zlatibor, +381.31 845 103	Memorial fountain in the centre of Zlatibor built by King Aleksandar Obrenović in 1893.

CYCLING

Arilje	Cycling track and lookout Klokoč	Tourist Information Centre of the Arilje, +381.31.891.287	The St. Achilius Church (13th century). The town gallery...
Bajina Bašta	The Mount Tara area	Mountaineering Association „Omorika"	The Rača Monastery, outlooks
Priboj	The town of Priboj and surroundings	Vidoje Didanović +381.69.846.09.90, Biciklistički klub „Merks"	
Prijepolje	Natural monument "Cascades of the Sopotnica", Kamena Gora, Jabuka, Babine	Mountaineering Club „Kamena Gora", Ilija Andrejić +381.64.82.89.888, Ilijaandrejic@yahoo.com	Cascades of the Sopotnica, Kamena Gora air spa...
Užice	Užice - Kadinjača, Užice - Zlakusa Užice - Đetinja	Cycling Association "Ciklon", +381.64.815.52.83	
Zlatibor	The municipality of Čajetina	Rent-a bike, +381.64.153.46.49, +381.63.864.54.58	Bath spots in the surroundings, the Museum Staro selo Sirogojno, the Stopić Cave, waterfall in Gostilje
Ivanjica	Mount Golija near Ivanjica	PSK Golija, Aco Marković, +381.65.64.08.299 PSK Stari Vlah, Zdravko Ćurčić, +381.64.24.54.686	Golija is the biosphere reserve and the only nature park in Serbia declared by UNESCO's MAB Council. Lookouts: Jankov Kamen, Bojevo Hill, Tičar and Okruglica Lakes, Grački krst...
Ivanjica	The town Ivanjica surroundings	PSK Stari Vlah, Zdravko Ćurčić +381.64.24.54.686, starivlah@gmail.com PSK Stari Vlah, Darko Ćurčić, +381.64.32.77.902	Mucina voda, Gliječa, Ravana, Palibrčki Tomb, Šljivičko Hill

RAFTING

Arilje	The Rzav River (Kruščica – Bosa noga)	Club Tifran, Uroš Jovanović, +381.62.42.82.87 Milijan Vasiljević, +381.63.716.24.04	At the starting point (the village of Kruščica) numerous fishing ponds on the Rzav river. At the finishing point (the village of Bosa noga) town beaches on the Rzav river and downtown attractions.
Bajina Bašta	The Drina River	"Drinski Splavari" (The Drina Rafters)	A house on the cliff, waterfall Vrela
Nova Varoš	Zlatarsko, Radoinjsko and Uvac Lakes	Special Nature Reserve Uvac, +381.33.64.198	Special Nature Reserve – griffon vulture habitat
Priboj	The Lim River (Priboj – Rudo)	Tourist Organization of Priboj, B. Puzović, +381.062.622.505	The Whirlpool of Valina – IV degree
Prijepolje	The Lim River	Rafting Club „Lim-Lučice", Branko Divac, +381.65.52.44.750 Mountaineering Club „Kamena Gora", Ilija Andrejić, +381.064.82.89.888, Ilijaandrejic@yahoo.com Rafting Club „Kolovrat", Dragoljub Simović, +381.64.15.69.763	The Kumanica Monastery
Užice	The Drina River	Rafting Club „Era", +381.64.413.17.52, Vladimir Pavlović	The Drina River, NP Tara

PARAGLIDING

Prijepolje	Natural monument "Cascades of the Sopotnica", Kamena Gora, Sekulića Hill	Paragliding Club „Beli Anđeo", Dejan Sekulić, +381.64.800.56.25	Cascades of the Sopotnica, Kamena Gora air spa...
Užice	Zlakusa, Gradina	„Zlakuški soko", Milan Jeftic +381.62.293.473	The Potpeć Cave, Ethno Part "Terzića avlija"
Zlatibor	Šumatno Hill Tić polje, Obudojevica	Paragliding Club AVIS, +381.64.150.03.34, Licencirani instruktor +381.63.633.596	Monument on the Šumatno Hill, Hydro-power plant Kokin brod and the nature reserve Uvac.

SPORTS HALL

Zlatibor	Wai- Tai Zlatibor	Sports and Tourist Centre Zlatibor +381.31.848.140	
Užice	Sports Hall "Veliki park"	Institution "Veliki park" +381.31.521.737	

AN ATTEMPT AT SPELEOLOGY

Municipality	Location	Contact	Attraction
Arilje	Getting to know Water Cave	Club Tifran , Uroš Jovanović, +381.62.42.82.87 Milijan Vasiljević, +381.63.716.24.04	Water Cave (waterfall, cascades, the Panjica river, the entrance to the cave)

HUNTING

Bajina Bašta	The municipality of Bajina Bašta	Hunters Association "Soko", NP Tara	Chamois
Kosjerić		Hunters Association Kosjerić, Jovanović Milomir-president, +381.69.825.62.10, brkozmaj@open.telekom.rs	
Nova Varoš		Hunters Association "Kozomor" +381.033.62.168, Mičo Zorić - president, Mirko Roljević +381.064.488.22.96	
Požega	Požega (villages)	Hunters Association "Knjaz Miloš", Milovan Tešić, +381.064.22.11.689	Railway Museum Memorial Complex Miloš Obrenović
Priboj	Javorje, Ožalj, Vrni vrh	Hunters Association Priboj, Rade Toković, +381.33.2451.008	Glacier Cave in Krnjača
Prijepolje	Drenova, Kosatica, Kamena Gora, Sopotnica, Jabuka, Babine, the hunting ground Zlatar – Jadovnik – Dubočica (on the right bank of the Lim), the hunting ground Serbetovac – Ozalj - Restevo	Hunters Association Prijepolje, Vasiljević Rodoljub, +381.69.711.203, +381.710.072, luprijepolje@beotel.net Forestry Land Prijepolje, Vukota Dubak, +381.64.815.53.14, lovstvo@srbijasume.rs	Cascades of the Sopotnica, Kamena Gora air spa The Mileševa Monastery, Hermitage of St. sava, a medieval town of Mileševac Attractive mountains of Jadovnik, Zlatar, speleological objects.
Užice	Hunting Grounds: Šargan, Jelova Gora, Djetinja	Hunters Association A. Dežević, +381.31.514.372	NP Tara, Ethno Village "Drvengrad", the Šargan Eight
Zlatibor	Municipality of Čajetina 55.000 ha, except for Tornik and Čavlovac	Hunters Association, +381.31.831.602	

FISHING

Bajina Bašta	The Drina River, Lake Perućac, Lake Zaovine	OSR "Mladica", NP "Tara"	Huchen, Grayling
Kosjerić	Skrapež, Kladoroba, Marića bara	Fishermen's Association „Skrapež“, Kosjerić, Ivan Jovanović, +381.63.116.59.44	
Nova Varoš	Zlatarsko, Radoinjsko and Uvac Lakes	Uvac Fishermen's Association , N. Popović, +381.64.867.47.06	Specijalni rezervat prirode-stanište beloglavog supa
Požega	Požega, Skrapež, Rzav	Fishermen's Association "Skrapež", Ž. Karaičić, +381.64.13.11.411	
Priboj	Lim, Uvac, Bučevka, Kratovska River, Potpeć Lake	Fishermen's Association „Mladica“, +381.63.815.90.39	Potpeć Lake, the Bučevka river canyon, the Uvac Monastery
Prijepolje	Lim, Lake Lim	Municipality Organization of Sports Fishermen "Lim", Prijepolje, B. Beganović, +381.64.193.37.86, oosrlim@gmail.com	Springs and waters of the Rivers Lim and Dubočica The lake is good for swimming and kayaking.
Užice	Đetinja	Fishermen's Association "Djetinja", +381.31.519.812	The River Djetinja Gorge
Zlatibor	Ribničko Lake, the Katušnica River, the Crni Rzav flow	The Fishermen's Association president, Borko Cvetić, +381.62.289.249	Tornik Ski Resort

GATHERING OF MEDICINAL HERBS AND FOREST FRUITS

Kosjerić	Skakavci (training, children camps...)	Nutrition by Nature "Sremuš", Radenko Lazić, +381.64.346.44.55, www.sremus.org, radenko.lazic@gmail.com	
----------	--	---	--

ORIENTEERING

Prijepolje	Natural monument "Cascades of the Sopotnica", Kamena Gora	Mountaineering Club "Kamena Gora", Ilija Andrejić +381.64.82.89.888, Ilijaandrejic@yahoo.com	Cascades of the Sopotnica, Kamena Gora air spa
------------	---	--	--

CANYONING

Prijepolje	The Dubočica River Canyon The Mileševka River Canyon	Mountaineering Club "Kamena Gora", Ilija Andrejić +381.64.82.89.888, Ilijaandrejic@yahoo.com	The Davidovica Monastery, griffon vulture, Pančić Spruce, the Mileševa Monastery, the Hermitage of St. Sava, a medieval town of Mileševac.
Užice		Mountaineering Association "Zlatibor", +381.64.23.91.700	

SKIING

Užice	Ski Resort Iver	The Ethno Village "Drvengrad", +381.31.800.680	NP Tara, the Ethno Village "Drvengrad", the Šargan Eight
Zlatibor	Tornik Ski Resort (ski runs of a total length of 7 km)	Ski Resorts of Serbia, www.skijalistasrbije.rs, Tornik, +381.31.581.235	The wooden church in the village of Jablanica, the Uvac Monastery, the wooden church and natural bridge in the village of Dobroselica
Zlatibor	Obudojevica (4 ski lifts – one of them anchor ski lift)	Municipality of Čajetina, they are given to natural persons by licitation	
Nova Varoš	Briježdja Ski Resort (1 km - four-seater chairlift)	Tourist and Sports Centre "Zlatar" +381.033.62.621, www.zlatar.org.rs, tsczlatar@novavaros.rs	Mount Zlatar, Special Nature Reserve Uvac

HORSEBACK RIDING

Užice	Tara	Equestrian Club "Dora", +381.60.09.01.962	NP Tara, the Ethno Village "Drvengrad", Šargan Eight, the Drina River
Zlatibor	The Farma Ranch and the Zova Ranch	Equestrian Club "Farma Zlatibor", +381.62.267.920, Equestrian Club Zova +381.64.466.01.29	

WELLNESS AND SPA ACTIVITIES

Zlatibor	The Hotel Mona, Zlatibor, the Spa Centre Thai Spa, Čigota	Mona, +381.31.841.190, Thai Spa, +381.31.585.767, Čigota +381.31.597.293	
Zlatibor	Čigota, Olimp (under construction), CMC Club Satelit, Hotel Mona	Čigota +381.31.841.141, Olimp +381.31.842.555, CMC Satelit +381.31.841.188, Mona +381.31.841.021	

BATHING SPOTS AND SWIMMING POOLS

Užice	The town beach	Institution "Veliki park", +381.31.521.737	Užice
Užice	Outdoor: Sevojno, Hotel "Zlatiborska noć", Indoor: Hotel "Omorika", Hotel "Mečavnik"	Hotel „Zlatiborska noć“, Bela zemlja, +381.31.572.910 Hotel „Omorika“, Tara, +381.31.593.530, Hotel „Mečavnik“, Mokra Gora, +381.031.800.686, +381.31.800.680	NP Tara, the Ethno Village "Drvengrad", Šargan Eight, the Drina River, the Potpeć Cave, the Ethno Park "Terzića avlija"
Zlatibor	Zlatiborska jezera (Zlatibor lakes), Jokino vrelo, bathing spots in Mušvete, Boškova voda, the village of Ljubiš	Zlatiborska jezera +381.31.849.064, Jokino vrelo +381.31.582.000, Mesna zajednica Čajetina, +381.31.831.431 Boškova voda	



Photo: Dragan Bosnić and archives of Tourist Organization of the Region of Western Serbia, production: Pulsar - Užice

www.westserbia.org
Tourist Organisation of



Schweizerische Eidgenossenschaft
Confédération suisse
Confederazione Svizzera
Confederaziun svizra

Swiss Agency for Development
and Cooperation SDC



Supported by the Government of Switzerland via the Swiss Agency for Development and Cooperation, SDC